

Track: 2024-06-30 Sopralluogo Rigais

Date: 08/07/2024

Track: 2024-06-30 Sopralluogo Rigais

These speeds are average for = RNG

IBP index reliability= A

IBP = 94 HKG

Total length	14.68 Km
Analyzed distance	14.68 Km
Lineal distance	0.04 Km

Accumulated climb	838.8 m
Accumulated descent	841.5 m
Maximum height	2011 m
Minimal height	1356.8 m
Climb rate	13.63 %
Descent rate	10.36 %
Positive climb difference per km	57.14 m
Negative descent difference per km	57.32 m

Total time	2:36:28 h
Time in movement	2:36:28 h
Stopped time	0:00:00 h

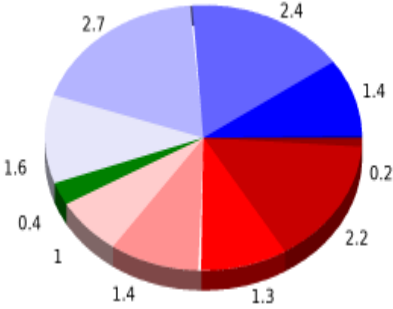
Total speed average	5.63 Km/h
Average speed in movement	5.63 Km/h
Maximum held speed	13.68 Km/h

Max slope filter	~55 %
Min. points separation	~30 m
Number of points	857 (cad. 17.13 m)
Significant points	376 (cad. 39.15 m / 43.87 %)
Aberrant points	1 (0.12 % d. total)

Direction changes per km	13.15
Direction changes >5° per km	10.83
Accumulated straight stretches	1.662 Km
Straight stretches per km	113.22 m
Penalizable slope changes	5
Penalizable slope changes per km	0.341

Find The Best bike routes



Summary of slopes	Climbs	Distance in km	above the total in %	Speed in	Time h:m:s
	Between 30% and 55%	0.227	1.55	2.32	0:05:52
	Between 15 and 30%	2.198	14.97	3.54	0:37:18
	Between 10 and 15%	1.329	9.06	5.2	0:15:21
	Between 5 and 10%	1.444	9.84	5.4	0:16:02
	Between 1 and 5%	0.955	6.5	5.01	0:11:26
	Total :	6.154	41.92	4.29	1:25:59
	Plain				
	Difference of 1%	0.405	2.76	5.22	0:04:39
	Breakdown descents				
	Between 1 and 5%	1.628	11.09	7.48	0:13:03
	Between 5 and 10%	2.702	18.41	8.62	0:18:48
	Between 10 and 15%	2.375	16.18	7.96	0:17:54
	Between 15 and 30%	1.379	9.4	5.31	0:15:36
	Between 30% and 55%	0.037	0.25	4.54	0:00:29
	Total :	8.121	55.32	7.4	1:05:50
Total track :		14.68	100 %	5.63	2:36:28

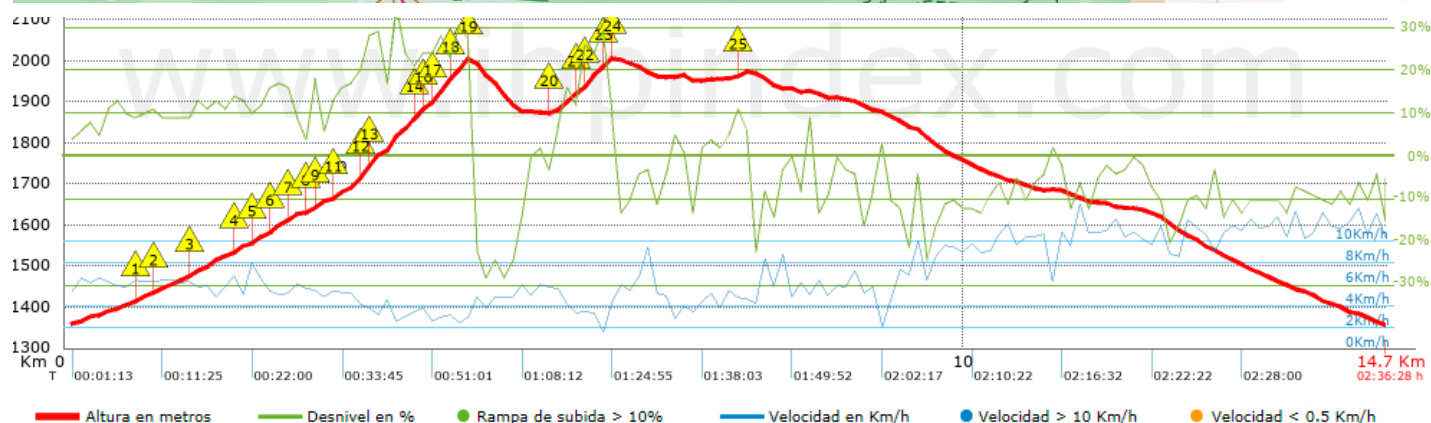
Track: 2024-06-30 Sopralluogo Rigais

Date: 08/07/2024























Track: 2024-06-30 Sopralluogo Rigais

These speeds are average for = RNG

IBP index reliability= A

IBP = 94 HKG


Steep slopes > 10%

Steep slope	Slipage point	Average slope	Interval
	1.357	12 %	541 m
	1.898	11 %	114 m
	2.012	11 %	220 m
	2.232	17 %	186 m
	2.418	16 %	33 m
	2.673	12 %	40 m
	2.713	18 %	116 m
	2.939	13 %	40 m
	2.979	17 %	289 m
	3.268	25 %	147 m
	3.415	24 %	414 m
	3.828	18 %	116 m
	3.944	24 %	42 m
	3.987	24 %	95 m
	4.081	25 %	200 m
	4.281	28 %	148 m
	4.429	21 %	69 m
	5.386	16 %	257 m
	5.643	12 %	99 m
	5.742	26 %	178 m
	5.919	27 %	106 m
	7.427	12 %	100 m

High altitude parameters, data above							
Altitude	Distance m	% of total	Time in movement	Speed	Stopped time	Total time	Speed
2000	277.655	1.89	0:05:23	3.09		0:05:23	3.09
1750	6347.458	43.24	1:25:28	4.46		1:25:28	4.46
1500	4914.918	33.48	0:41:12	7.16		0:41:12	7.16
Total :	11.54 Km	78.61 %	2:12:03 h	5.24 Km/h	0:00:00 h	2:12:03 h	5.24 Km/h

Stops					
Distance	Stopped time	Altitude	Elapsed time	Last stop elapsed time	Last stop distance
Total :		0:00:00 h			